



Active Transportation - Updates -

CMMPO Meeting
June 20, 2024

Agenda

- Complete Streets
- Walking
- Healthy Aging
- Biking
- Trails





Complete Streets

Model for interactive activity

Town of Hardwick – Policy

Town of Warren – Working towards a policy



Walking

Walk Audits – Woodland Academy
(nighttime), South High Community School



**TOWARDS
A MORE
WALKABLE
WORCESTER**

FEBRUARY 29, 2024

JEFF SPECK FAICP FCNU LEED-ND Hon. ASLA

**SPECK
DEMPSEY**



Walking

Jeff Speck's Lecture

Worcester Vision Zero Committee



Walking

Placemaking / Vision Zero – Vernon Hill School





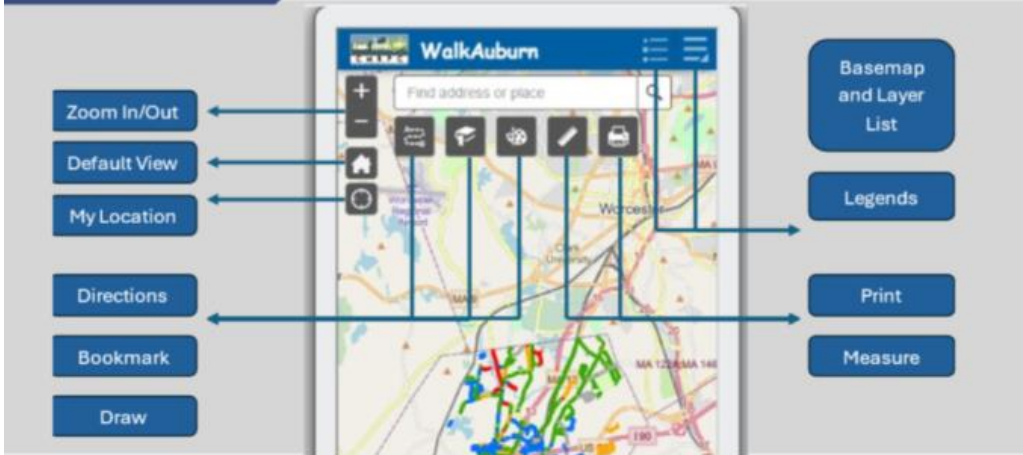
Walking

WalkMassachusetts Annual Bob Sloane
Walk @ Union Station



DESIGN YOUR OWN WALKING PATH

As part of Auburn's Age Friendly Initiative, we have created a proposed dashboard helps commuters find new pedestrian paths using a web map. It provides an overview of Auburn's routes, including age-friendly options, allowing users to plan and enjoy safe, scenic walks.

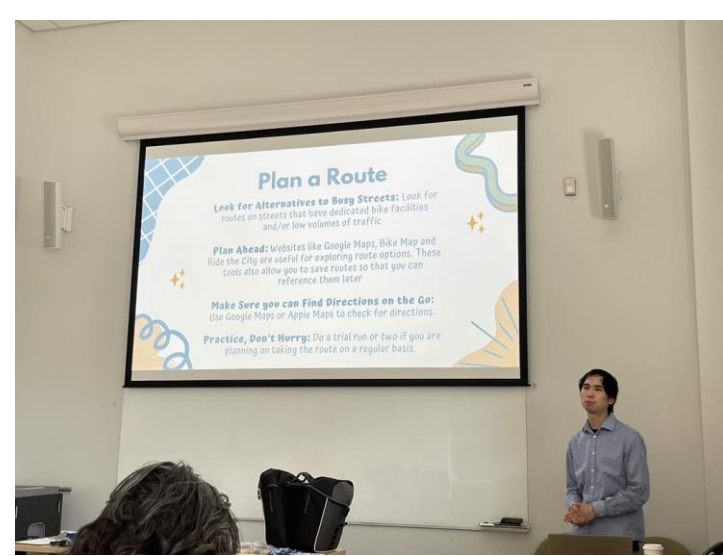


ACCESS HERE: [HTTPS://TINYURL.COM/2U9JCNRJ](https://tinyurl.com/2u9jcnrj)



Healthy Aging

Pedestrian Route Map



Biking

Bike Month Events & Rides





Biking

MassBike E-Bike Program Celebration





Biking

E-Bike deployments





Biking

Bike Rodeo – Vernon Hill School





Trails

7-Arches Bridge


Blackstone Riverwalk





Trails

Charles River
Headwaters





Trails

Blackstone River Greenway

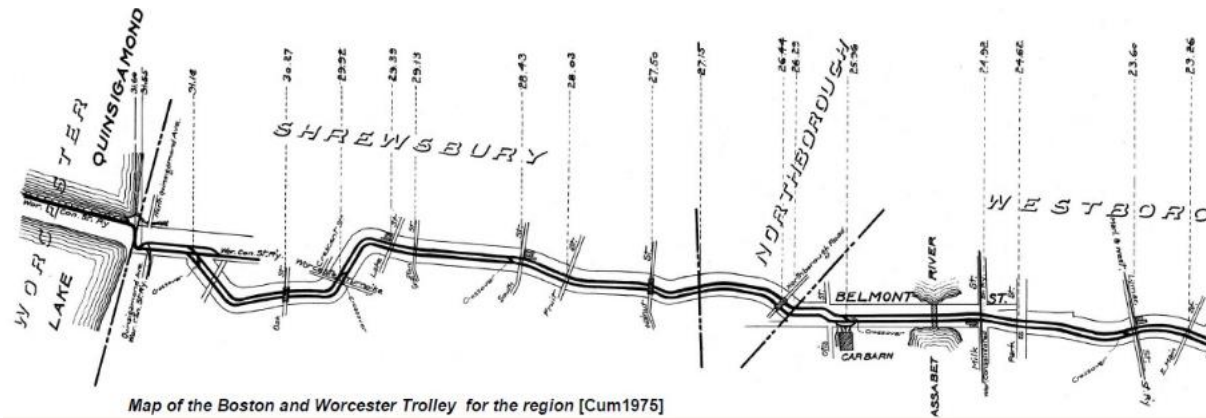
Decorative geometric shapes in the bottom right corner, including a yellow triangle, a teal triangle, and a green triangle.



BWALT

[BWALT Storymap](#)

Public Meeting with Abutters





Trails

Access to schools & playgrounds





Trails



Access to schools





Trails

Access to playgrounds & open space

Thank you

